

আন্তর্জাতিক সীমানা নির্ধারণ শাখা
সেকশন-৩

কৌশলগত উদ্দেশ্য অধিকার, কার্যক্রম, কর্মসম্পাদন সূচক এবং লক্ষ্যমাত্রা

কৌশলগত উদ্দেশ্য	কৌশলগত উদ্দেশ্যের মান	কার্যক্রম	কর্মসম্পাদন সূচক	একক	কর্মসম্পাদন সূচকের মান	প্রকৃত অর্জন	২০২২-২০২৩		মন্তব্য
							লক্ষ্যমাত্রা	অর্জন	
(১) দক্ষ ও কার্যকর ভূমি স্বত্ব ব্যবস্থাপনা	৭০	১.৫ আন্তর্জাতিক সীমানা সম্পর্কিত বিষয় নিষ্পত্তি	১.৫.১ যৌথভাবে সীমানা পরিদর্শন	সংখ্যা	২	২০২১-২০২২ ১৮	১৩	০৮	কপি অধ্যুক্ত
			১.৫.২ যৌথ সীমান্ত সম্মেলন	সংখ্যা	২	১	১	০১	কপি অধ্যুক্ত
			১.৫.৩ সংরক্ষণ ও মেরামতকৃত সীমানা পিলার	সংখ্যা	২	১০৩৯	৫০০	১৩৭	কপি অধ্যুক্ত

শাহমসুদ
০৬/০৪/২৬

(শাহমিয়া আক্তার শিল্প)
অফিস সহকারী তথা কমিশনার অফিসে
বাউভারী শাখা

হুমায়ূন
৩/৪/২০২৬

মঃ ফেরদৌস হোসেন
সহকারী পরিচালক
ভূমি রেকর্ড ও জরিপ অধিদপ্তর
তেজগাঁও, ঢাকা-১২০৮

০৩/৪. ২০২৭
মঃ মনিরুজ্জামান
উপপরিচালক (জরিপ)

2.6.2

102

Minutes of the Joint Meeting between The Charge Officer of DLRS Bangladesh and The Camp in-charge of Survey, Meghalaya(India), together with surveyor of Bangladesh and surveyor of Meghalaya (India) held on the **31st January 2023, at BP 1275MP.**

Present

Bangladesh

1. Md. Abdul Kader,
Charge Officer, DLRS,
Bangladesh.
2. Md. Ibrahim Khalil,
Surveyor, DLRS Bangladesh.

Meghalaya,(India)

1. Shri. R. Lyngdoh,
Supervisor, DLRS,
Meghalaya (India).
2. Shri. G. Khongshei,
Surveyor, DLRS,
Meghalaya (India).

In pursuance of the decision taken in the 5th Joint Boundary Conference(JBC) between India and Bangladesh held in Dhaka from **21th – 23th November, 2022**, The Charge Officer of DLRS Bangladesh and The Camp incharge of Survey, Meghalaya(India) alongwith one set of Surveyors from Bangladesh and India (Meghalaya), met at **BP 1275/MP** at 11:00 AM (IST).

The meeting ended in a cordial atmosphere with vote of thanks from both side.

Bangladesh

- Akbar*
31.01.2023
1. Md. Abdul Kader
Charge Officer, DLRS,
Bangladesh

Meghalaya,(India)

- R. Lyngdoh*
1. Shri. R. Lyngdoh
Supervisor, DLRS,
Meghalaya (India)

- Ibrahim*
31.01.2023
2. Md. Ibrahim Khalil
Surveyor, DLRS Bangladesh

- G. Khongshei*
2. Shri. G. Khongshei
Surveyor, DLRS, Meghalaya (India)

MINUTES OF THE MEETING BETWEEN THE CHARGE OFFICER, BANGLADESH AND THE CHARGE OFFICER, WEST BENGAL, INDIA, AT NEAR PILLAR NO. MP 368/1-RI, HELD ON 22ND MARCH 2023 AT 10.00 AM (BST)

P R E S E N T

INDIA

1. Shri Bidesh Naiya
SRO-II & Charge Officer
West Bengal, India
2. Tapan Kumar Shee
Surveyor
West Bengal, India
3. Gautam Maity
Survey Assistant
West Bengal, India
4. Bikash Saha
Survey Assistant
West Bengal, India

BANGLADESH

1. Md. Parvez Mia
ASO & Charge Officer
Bangladesh
2. Md. Ashraful Hossain
Assistant Charge Officer
Bangladesh
3. Md. Wazedul Islam
Surveyor
Bangladesh

Deputy Director of Surveys, IBBD, West Bengal, India were also present during the meeting.

The officials of 50 Battalion of Border Guard Bangladesh (BGB) and 72 Battalion of Border Security Force (BSF) were present during the survey work.

In accordance with the request from security forces (BGB & BSF) of both countries and subsequent correspondence between DG, DLR&S, Bangladesh and DLR & S, West Bengal, India both the charge officer with their survey team meet near pillar no. 368/1-RI on 22nd March 2023 and carried out the following work:

- 1) The Survey work started after verification of Co-ordinates of Bends and Corners and clarified the International Boundary line between the pillars from MP 368 to MP 370. The following Bends have been positioned with concrete peg.

Sl. No.	Co-ordinate of Bends		Between which Pillars	
			From	TO
1.	S 307.00	W 1904.65	MP 368	368/1-S
2.	S 308.10	W 1900.66		
3.	S 308.90	W 1889.57		
4.	S 306.25	W 1887.17		
5.	S 303.41	W 1886.80		
6.	S 298.15	W 1881.63		
7.	S 293.24	W 1878.60	368/1-S	368/2-S
8.	S 290.96	W 1879.08		
9.	S 289.72	W 1874.96		
10.	S 276.20	W 1866.90	368/2-S	368/3-S
11.	S 269.35	W 1869.80	368/3-S	368/4-S

[Handwritten signature]

[Handwritten signature]

12.	S 202.42	W 1895.85	369/4-S	369/5-S
13.	S 203.40	W 1889.00		
14.	S 201.68	W 1882.98	369/5-S	MP 370
15.	S 201.30	W 1883.08		
16.	S 197.68	W 1879.10		

The Co-ordinate mentioned in Sl. No. 1-16 will be used for clarification of Boundary line only and not for any demarcation purpose.

The meeting ended with exchange of thanks and good wishes.

Bany
22/03/23
(BIDESH MAIYA)
SRO-II & Charge Officer
West Bengal, India

Parvez
22.03.2023
(MD. PARVEZ MIA)
ASO & Charge Officer
Bangladesh

MINUTES OF THE JOINT FIELD INSPECTION OF THE DEPUTY DIRECTOR OF SURVEYS, DEPARTMENT OF LAND RECORDS & SURVEYS, BANGLADESH AND THE INCHARGE, BOUNDARY (TRIPURA), WB & SIKKIM GDC, SURVEY OF INDIA HELD AT HABIGANJ, MOULVIBAZAR, BANGLADESH & WEST TRIPURA, KHOWAI (TRIPURA), INDIA SECTORS FROM 18TH MARCH 2023 TO 22ND MARCH 2023.

PRESENT

INDIA

1. Shri Debabrata Palit
Superintending Surveyor
In charge, Boundary (Tripura)
WB & Sikkim GDC
Survey of India.
2. Shri. Anup Bhattacharjee
Officer Surveyor
Survey of India.
3. Jahangir Alam
Surveyor
Survey of India.

BANGALDESH

1. Md Afzalur Rahman
Deputy Director of Surveys
Department of Land Records & Surveys
Bangladesh.
2. Chitra Shikari
Senior Assistant Secretary
Ministry of Land
Bangladesh
3. Taslima Begum
Charge Office
Department of Land Records & Surveys
Bangladesh
4. Md.Ferdouse Hossain
Assistant Director of Survey
Department of Land Records & Surveys
Bangladesh
5. Md. Shofiqul Islam
Sub Assistant Settlement officer
Department of Land Records & Surveys
Bangladesh
6. A H M Ehasanul Kabir
Surveyor
Department of Land Records & Surveys
Bangladesh

In accordance with the decision taken in the 4th Joint Boundary Conference between the Director General, Department of Land Records & Surveys, Bangladesh and the Surveyor General, Survey of India held in New Delhi from 23rd to 25th September 2021 and as per the subsequent correspondences between the Director General, Department of Land Records & Surveys, Bangladesh and Director, Settlement & Land Records (Ex-officio), Tripura, India joint field programme for the field season 2022-23 was drawn to construct/reconstruct and repair of boundary pillars. It was decided through subsequent correspondences to hold the Joint Field Inspection at the level of Deputy Director of Surveys, Department of Land Records & Surveys, Bangladesh & In charge, Boundary, (Tripura), WB & Sikkim GDC Survey of India in

Moulvibazar,Habiganj (Bangladesh) and West Tripura , Khowai, Tripura (India) sector from 18th March to 22nd March 2023.

18-03-2023

Bangladesh Delegation led by Mr. Md Afzalur Rahman, Deputy Director of Surveys, Department of Land Records & Surveys, Bangladesh crossed over to Tripura, India through Akhaura-Agartala immigration Check post at 11.00 hrs (BST). Debabrata Palit, Superintending Surveyor, In Charge, Boundary (Tripura) WB & Sikkim GDC, Survey of India along with other members of Indian Delegation received the Bangladesh Delegation and expressed hope that the joint field inspection will be held with mutual understanding and cooperation. After completion of immigration formalities Bangladesh Delegation proceeded to Agartala, Tripura, India and stayed there. The Joint Delegation of Bangladesh and India chalked out the inspection schedule in detail to be carried out during next four days from Bangladesh and India side at Moulvibazar,Habiganj (Bangladesh) and West Tripura , Khowai, Tripura (India) sector.

19.03.2023

The Joint Delegation left Agartala at 09.00 hrs (IST) and proceeded to West Tripura, Tripura, India-Habiganj, Bangladesh international boundary for joint inspection of MP 1983 and its adjoining pillars. The Joint Delegation reached near MP 1983 at Tripura, India-Habiganj, Bangladesh international boundary and inspected the following pillars/pillars position.

Sl. No.	Pillar No	Condition	Remarks
1.	MP 1983	Missing	Position provided on the ground. Pole pillar will be constructed by Bangladesh.
2.	1983/1-S	Reconstructed	Reconstructed by Bangladesh, painting yet to be completed.
3.	1983/2-S	Repaired	Repaired by Bangladesh, painting yet to be completed.
4.	1983/3-S	Reconstructed	Reconstructed by Bangladesh, painting yet to be completed.
5.	1983/4-S	Repaired	Repaired by Bangladesh, painting yet to be completed.

The position of missing MP 1983, 1983/1-S and 1983/3-S were checked jointly by Total Station keeping the instrument on pillar no. 1983/2-S and taking pillar no.1982/-19-S as back station. The positions of these pillars were found correct. After joint field inspection the joint team return to Agartala, Tripura, India and stayed there.

DY.

20

20-03-2023

The progress of the field work in Bangladesh-Tripura, India sector of the field season was reviewed.

1. Moulvibazar- Khowai, Tripura India area

Joint relaying of the position of 'Not Constructed'/missing/displaced/underground pillars from MP 1930 to pillar no. 1935/33-S were completed on 25/02/2023 and the list was handed over to each other. India has completed construction of 24 Subsidiary Pillars till date and construction of remaining 62 pillars will start on 22/3/2023.

2. Habiganj-Khowai, West Tripura area.

Joint reconnaissance and relaying the position of missing/displaced/under ground and damaged pillars from MP 1983 to MP 2001 were completed and the list of pillars position were handed over to Bangladesh side for reconstruction / repair of pillars on 23/02/2023. Bangladesh side reconstructed 6 pillars (6 SPs) and repaired 11 pillars (1 MP, 10 SPs) till dated 19/03/2023. It is expected that construction and repair of remaining pillars will be completed by 1st week of May, 2023.

Joint reconnaissance and relaying the position of missing/displaced/under ground and damaged pillars from MP 1971 to MP 1977 were handed over on 13/02/2023 and Indian side has completed repairing of 116 pillars (04 MPs, 105 SPs and 07 RPs) on 16-03-2023.

3. Moulvibazar-North Tripura area

Joint relaying of missing/displaced and underground pillars were completed from MP 1854 to MP 1870 and the list of pillars position were handed over for reconstruction / repair of pillars to Bangladesh side on 23/02/2023.

It was reported that 05 subsidiary pillars were reconstructed and 5 subsidiary pillars were repaired by Bangladesh till date and construction and repair of remaining pillars expected to be completed by 1st week of May 2023.

Joint Delegation of Bangladesh and India left Agartala and arrived at Agartala-Akhaura Immigration Check Post at 13.00 hrs. (IST) and after immigration formalities the Joint Delegation crossed over to Bangladesh through same Immigration Check Post at 14.30 hrs. (BST). The Indian Delegation was welcomed by Officials of Zonal Settlement Office, Cumilla. After immigration formalities both the Delegation proceeded to Moulvibazar (Bangladesh) and stayed at Moulvibazar Circuit House.

21-03-2023

The joint Delegation left Moulvibazar Circuit House at 10.00 hrs. (BST) and moved to Moulvibazar, Bangladesh- Khowai, Tripura, India international boundary area for inspection from MP 1930 to MP 1935/33-S. The joint delegation reached near MP 1935 and checked the position of 1934/56-S and 1934/60-S by Total Station keeping the instrument on 1934/57-S and taking 1934/58-S as back station. The observed position of the above mentioned pillars were found in agreement with computed position.

The joint team inspected the following pillars.

Sl. No.	Pillar No	Condition	Remarks
1.	1934/56-S	constructed	Construction completed by India.
2.	1934/60-S	constructed	
3.	1934/61-S	constructed	
4.	1934/66-S	constructed	
5.	1935/1-S	constructed	
6.	1935/2-S	constructed	
7.	1934/67-S	Intact	-
8.	1934/68-S	Intact	
9.	1935 MP	Intact	

After inspection the joint team left Moulvibazar, Bangladesh- Khowai, Tripura, border area and came back at Moulvibazar Circuit House at 16.30 hrs. (BST) and stayed there.

22-03-2023

The Minutes of the Joint Field Inspection was finalized and signed. Both the Delegation left Moulvibazar Circuit House for their respective head quarters at 12.30 hrs. (BST).

Debabrata Palit
22.03.23
Debabrata Palit
Superintending Surveyor
In charge, Boundary (Tripura)
WB & Sikkim GDC
Survey of India

Md Afzalur Rahman
22.03.2023
Md Afzalur Rahman
Deputy Director of Surveys
Department of Land Records & Surveys
Bangladesh

7. E. D

**MINUTES OF THE MEETING BETWEEN THE CAMP OFFICER INDIA &
CHARGE OFFICER BANGLADESH AT MP 1983 AT 10-00 HRS (IST) AND
10-30 HRS (BST) ON 23/02/2023 ALONG INDO-BANGLADESH
BOUNDARY. TRIPURA HABIGANJ SECTOR.**

The Camp Officer, India and the Charge Officer, Bangladesh along with detachments of both the countries meet at MP 1983 on 23/02/2023 at 10-00 Hrs (IST) & 10-30 Hrs (BST) in presence of the following Officials of both the countries.

INDIA

1. Shri Samir Santra, Officer Surveyor
& Camp Officer
2. Shri Anup Bhattacharjee
Officer Surveyor

BANGLADESH

1. Md. Shofiquil Islam
Sub-Assistant Settlement Officer
& Charge Officer
2. A H M Ehasanul Kabir
Surveyor

The Officer from Border Security Force , India and Border Guard , Bangladesh were also present in the meeting.

Both the joint survey teams from India and Bangladesh meet at MP 1983 to handover the relayed position of pillars along with repair work of pillars between MP 1983 to MP 2001 in the stretch of India – Bangladesh International Boundary along Khowai, Tripura – Habiganj Sector during field season 2022-23.

The list of pillars for construction / reconstruction and repair are annexed as Annexure 'A' enclosed here with are handed over to Bangladesh side for Construction / reconstruction and repair at the earliest.

The date and time of next meeting will be decided by the camp officer, India and the charge officer , Bangladesh.

The meeting ended with exchange of thanks and good wishes.

Samir Santra
23/02/23
(SAMIR SANTRA)
Officer Surveyor
Camp Officer (Tripura Sector)
Survey of India , Kolkata

Md. Shofiquil Islam
23/02/2023
(MD. SHOFIQUIL ISLAM)
Sub Assistant Settlement Officer
& Charge Officer
Bangladesh-Tripura (India) Sector

7.6.2

**MINUTES OF THE MEETING BETWEEN THE CAMP OFFICER INDIA
& CHARGE OFFICER BANGLADESH AT MP 1863 AT 10-00 HRS (IST)
AND 10-30 HRS (BST) ON 11/03/2023 ALONG INDIA-BANGLADESH
BOUNDARY, NORTH TRIPURA-MOULVIBAZAR SECTOR.**

The Camp Officer, India and the Charge Officer, Bangladesh along with detachments of both the countries meet at MP 1863 on 11/03/2023 at 10-00 Hrs (IST) & 10-30 Hrs (BST) in presence of the following Officials of both the countries.

INDIA

1. Shri Samir Santra, Officer Surveyor
& Camp Officer
2. Shri S.K.Muniyan
Survey Assistant

BANGLADESH

1. Md. Shofiqul Islam
Sub Assistant Settlement Officer
& Charge Officer
2. Md. Monirul Islam
Surveyor

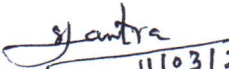
The Officer from Border Security Force , India and Border Guard, Bangladesh were also present in the meeting.


Both the Camp Officer, India (Tripura) and Charge Officer, Bangladesh meet near Pillar no. MP 1863 on 11/03/2023 at 10-00 Hrs (IST) & 10-30 Hrs (BST) along with members of survey team to review the progress of field work for relaying and construction /reconstruction / repair of the boundary pillars for the stretch from pillar no. MP 1854 to MP 1870 (Moulvibazar-North Tripura, India sector) during field season 2022-23.

The survey work that is reconnaissance and relaying of boundary pillars from MP 1854 to MP 1865 was completed. The final list of boundary pillars construction/reconstruction and repairing from MP 1854 to MP 1865 which was appended as Annexure 'A' and was handed over to the concerned authority of Bangladesh for construction. Reconnaissance and relaying from MP 1865 to MP 1870 is going on.

The next meeting between the camp officer, India and the charge officer, Bangladesh Will be held on 13-03-2023 near Main pillar no 1935 at 10-00 Hrs (IST) & 10-30 Hrs (BST)

The meeting ended with exchange of thanks and good wishes.


11/03/2023
(SAMIR SANTRA)
Officer Surveyor
Camp Officer (Tripura Sector)
Survey of India, Kolkata


11/03/2023
(MD. SHOFIQUUL ISLAM)
Sub Assistant Settlement Officer
& Charge Officer
Bangladesh-Tripura (India) Sector

7.6.2

MINUTES OF THE STARTING MEETING HELD BETWEEN THE CAMP OFFICER, INDIA AND CHARGE OFFICER, BANGLADESH AT MP 1854 at 1000Hrs (IST) & 10:30Hrs (BST) ON 08-02-2023 ALONG INDO-BANGLADESH BOUNDARY, TRIPURA SECTOR.

In accordance with the decisions of the 4th Joint Boundary Conference between the Director General, Department of land Records & Surveys, Bangladesh and Surveyor General of India held at New Delhi on 21st to 23rd September, 2021, the Camp Officer, India and the Charge Officer, Bangladesh along with detachments of both the countries meet at MP 1854 on 08-02-2023 at 10:00 Hrs (IST) & 10:30 Hrs (BST) and discuss the work plan for survey, repair, restoration & construction of remaining boundary pillars along India-Bangladesh boundary, Tripura Sector in presence of the following Officials of both the countries.

INDIA

1. Shri Samir Santra, Officer Surveyor
Camp Officer
2. Shri S.K.Muniyan,
Survey Assistant

BANGLADESH

1. Md. Shofiqul Islam, •
Sub-Assistant Settlement Officer,
Charge Officer
2. Md. Monirul Islam
Surveyor


The Officers from Border Security Force, India and Border Guard, Bangladesh were also present in the meeting.

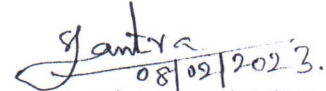
The following decisions were summarized in the succeeding paragraphs:

It was decided to start the reconnaissance work starting from MP 1854 on 09-02-2023 and once the reconnaissance report of boundary pillars is ready, the same will be handed over to the concerned authority for repair, restoration & new construction. It was also decided that construction/repair of the boundary pillars should be started at least 15(Fifteen) days after receipt of the reconnaissance report from the Joint survey teams. All efforts will be made from both the sides to complete the assigned task within the stipulated time frame.

The next meeting between the Camp Officer, India and the Charge Officer, Bangladesh will be held on 13-02-2023 near Pillar No. MP 1935 at 10:00Hrs (IST) and 10:30Hrs (BST).

The meeting ended with exchange of thanks and greetings.


(MD. SHOFIQUUL ISLAM)
Sub Assistant Settlement Officer
& Charge Officer
Bangladesh-Tripura (India) Sector


08/02/2023.
(SAMIR SANTRA)
Officer Surveyor
Camp Officer (Tripura Sector)
Survey of India, Kolkata

Minutes of the meeting between the charge officer, West Bengal, India and the charge officer, Bangladesh, held near Pillar NO-740/6-5 on 22.02.2023 at 11 AM (BST).

PRESENT

Bangladesh

1. Md. Parvez Mia
ASO & charge officer
2. Md. Wazedul Islam
Surveyor
3. Md. Hassanujjaman Sarkar
Surveyor

West Bengal, India

1. Bidesh Nayya
SRO-II & charge officer
2. Sudipta Sarkar
Asst. Survey officer

Deputy Director of Survey, DLR&S, Dhaka, Zonal Settlement Officer, Dinajpur, and Revenue Deputy Collector, Rancharagh were also present during the meeting.

The security agencies from both the countries were also present during the meeting.

In pursuance of correspondence between DE LRS, Bangladesh and DLR&S, West Bengal, India and to implement the pending field work of ongoing Field Season, The charge officer from both countries have met today on 22.02.2023 near BP no-740/6-5

~~_____~~

Bnyya

and discussed on following sectoral work:

1. Nilphamari - Cocch behar Sector:

Regarding the work at Dahagram, Angarapota area for construction of Special Pole Type (Teesta), the charge officer, West Bengal, India states that the work may be taken up after getting approval from Ministry of External Affairs, India.

For Repair/Reconstruction work in the stretch of IB from 797/S-1/34 to MP 798, initiation of traverse line was started on 03/02/2023 but due to rise of Maize crop the traverse line couldn't be closed. Thus the construction work of missing pillars is not possible for the time being. After harvesting of Maize, the work may be taken up.

Only the Reconstruction of MP 798 have been completed by Bangladesh.

2. Joyprashat / Dinajpur - Dakshin Dinajpur:

a) Repair/Reconstruction work in the stretch of IB from 281/54-S to 284/7-S will be taken up from 27.02.2023. For the said purpose survey team from both countries will meet near 282/52-S at 10-30 AM (BST) to start the survey work.

~~-----~~

Ranje

7.6.17

repair / Reconstruction work in the stretch of IB from MP 314 to 328/4-S under the responsibility of India, will be taken up from 04.03.2023. For the said purpose survey team from both countries will meet near Pillar NO- 317/8-S at 10.30 AM (BST) to start the work.

3. Panchagarh - Jalpaiguri Sector :

a) Reconnaissance work in the stretch of IB from 749/1-S to 764/13-S has been completed. Repair / Reconstruction work of BPs has been started from today on 22.02.2023 from 740/1-RB.

In this regard, charge officer, Bangladesh stated that, the above work has been started without the presence of Surveyor from India side. He also requested to deploy a surveyor at earliest. otherwise the work will be hampered.

The charge officer, W.B. India stated that -
b) Reconstruction of normal Pole-type pillar in the stretch of IB from 764/14-S to MP 767 may be taken up after getting approval from the MEA, India.

The meeting was ended with exchange of thanks and good wishes.

~~7.6.17~~
22.02.2023

(Md. Parvez Mia)
ASO & Charge officer
Bangladesh

Brij
22/02/23

(Bidesh Nayya)
SRO-II & Ch. officer

Minutes of the charge officer level meeting,
held on 4th February, 2023 near MP 1360

OFFICERS PRESENT.

1. Indrajit Das.
Asstt Director of Surveys, Assam
Assam, India
2. Shri Kamal Chandra Das,
Transurer, Gde-III
Assam, India
1. Md Abul Kalam Azad
Kanungo & Charge officer,
Bangladesh - Assam (India)
Sector.
2. Md Nazrul Islam.
Surveyor,
Bangladesh.

As per the proceedings of the 4th Joint boundary Conference (JBC) between India and Bangladesh held in New Delhi on 21st to 23rd September, 2021, the construction/reconstruction/repairing of missing/displaced/damaged international boundary pillar in the stretch of boundary from MP 1357 to 1364/11-S was taken up in the last field season 2021-2022 but could not be completed. And to complete the pending work as mentioned above, joint field survey work started today i.e. w.e.f. 4th Feb, 2023

Bangladesh will be responsible for construction/reconstruction/repairing of 50% of pillars starting from MP 1357 and Assam (India) will be responsible for construction/reconstruction/repairing of balance 50% upto pillar no. 1364/11-S

Foram


(2)

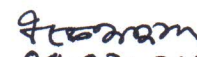
However, instead of repairing of 12 T shape pillars of Bangladesh share, 3 Sub-Pillars of Assam, India's share will be repaired by Bangladesh for convenience of both the countries.

The survey team will start the relay work from tomorrow and will submit a detail report so that preparation of plan & estimate for construction/reconstruction/repairing of IB pillars can be taken up immediately.

The charge officer will meet again in the month of March, 2023 to review the progress.

The meeting ended in a cordial atmosphere.


04/02/2023
(Indrajit Das)
Asstt Director of Surveys, Assam
Assam, India


04.02.2023
(Md. Abul Kalam Azad)
Kanungo & Charge Officer
Bangladesh-Assam (India) Sector

(4)